

Elmira Elementary Schools

Boundary Study

Working Group Meeting #6

June 18, 2013

Park Manor Public School

1:00 – 2:30 pm



Waterloo Region
District School Board

Agenda

1. Welcome/Introductions

2. Draft Minutes Review

3. Public Meeting #1:

Feedback

4. Scenario Discussion/Refinement

5. Future Meetings:

Working Group Meeting #7 – TBD

6. Roundtable



Draft Objectives

- To determine the size and program configuration of the replacement Riverside PS, having regard for Board Policy 3002: Elementary School Size and Configuration
- To develop a transitional accommodation plan for elementary school enrolment in the Town of Elmira while awaiting the completion of the replacement Riverside PS.

Draft Objectives Continued

- To establish boundaries that are long-term (approx. 10 years) that consider:
 - Walking distances (community/neighbourhood-level schools)
 - Efficiency of transportation
 - Capacity of schools
 - Current and future population density and demographics
 - Proximity to other schools
 - Impact on feeder and surrounding schools
- To minimize the impact on students where changes are proposed (consideration for grandparenting, phasing, transitions, etc.)

Region Response – Re: Traffic Management Church St. (Lunor Subdivision)

- Church St. in Elmira is a Regional Road
- Region reconstructing this summer
 - Widening and urbanization (curb & gutter)
 - Pedestrian facilities on North side
 - Lighting upgrades
 - Signalized intersections not warranted in traffic study
 - Pedestrian refuge at Country Club estates
 - Region might consider signalized pedestrian crossing if future study warranted

Public Meeting #1 - Feedback

Attendance :

Approximately 30 people

Q & A Session : Themes

- Differences in program models (JK-8 v. 7-8),
- Transitional accommodation strategies,
- Post-2023 Accommodation, Disposition of existing Riverside P.S.

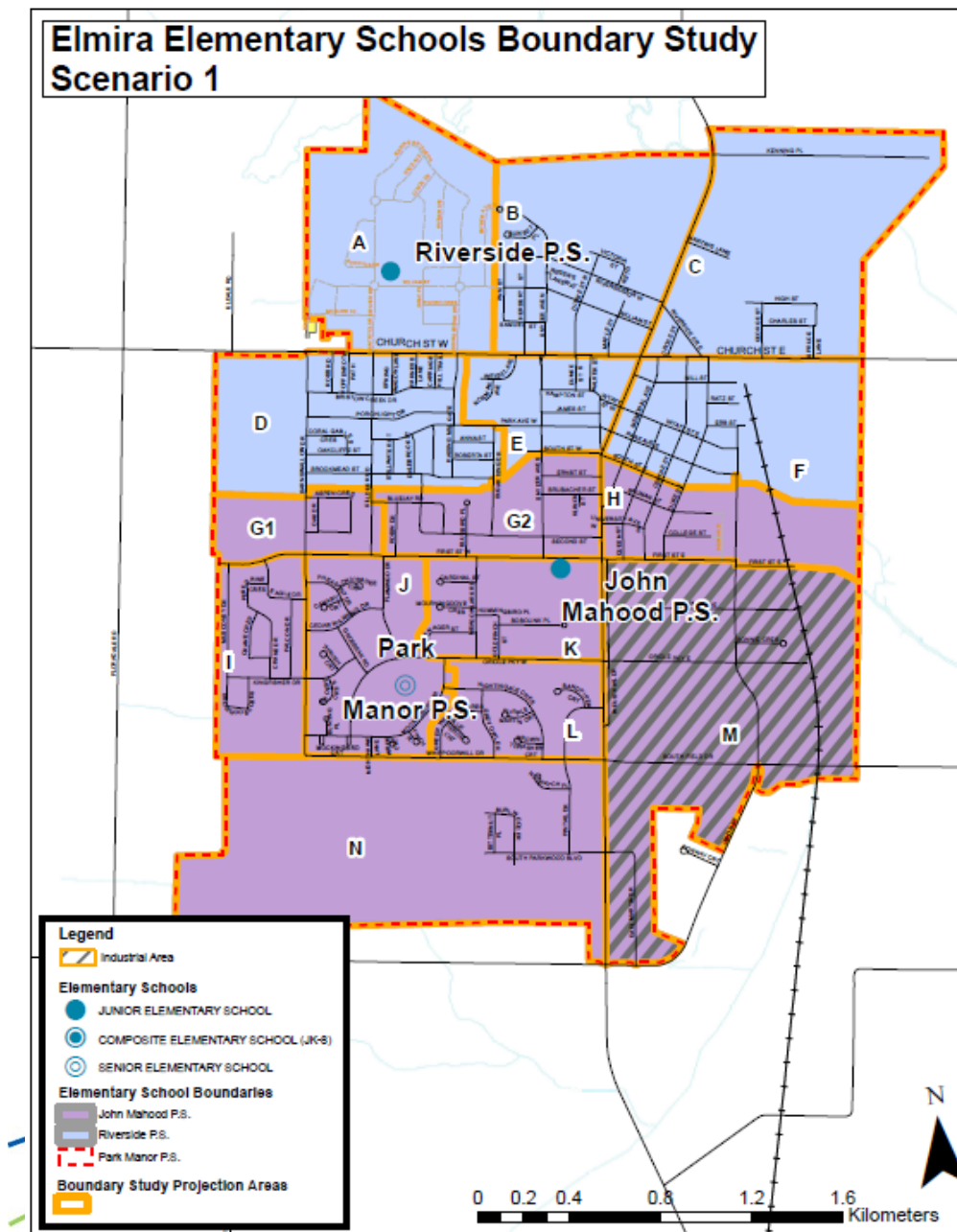
Feedback:

- 6 comments sheets received at Meeting . All supportive of Scenario 9 (JK-8 model)
- Concerns re: transitions

Draft Scenario Review

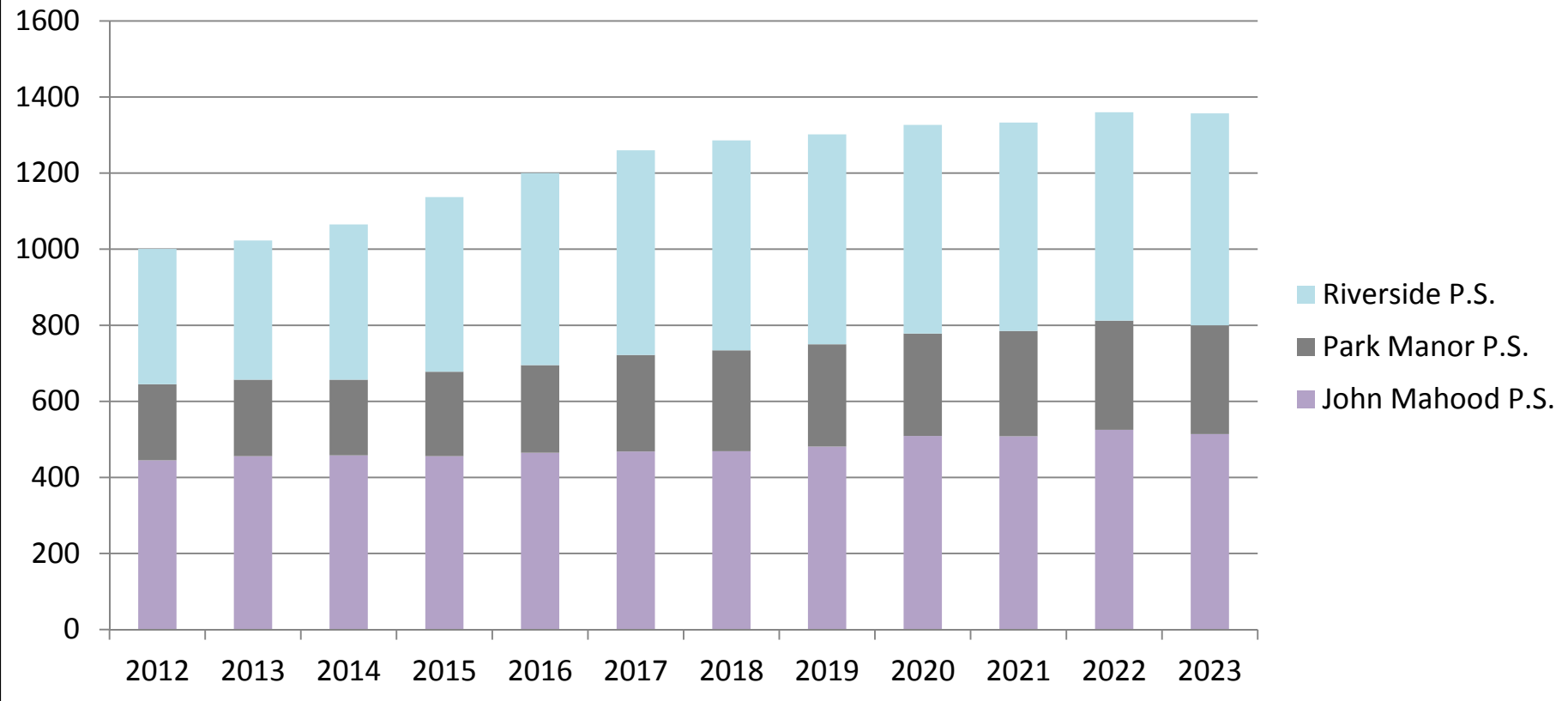
Scenario 1

- Boundaries remain the same
- School organizations change to JK-6, 7-8.
- New Riverside PS constructed in Lunor subdivision.
- Development in South end (Birdland) and addition of Gr. 6 increases enrolment at John Mahood PS
- Removal of Gr. 6 at Park Manor reduces enrolment at facility, better matching its capacity



Draft Scenario Review

Elmira Elementary Schools Projected Enrolment: 2012-2023
Scenario 1



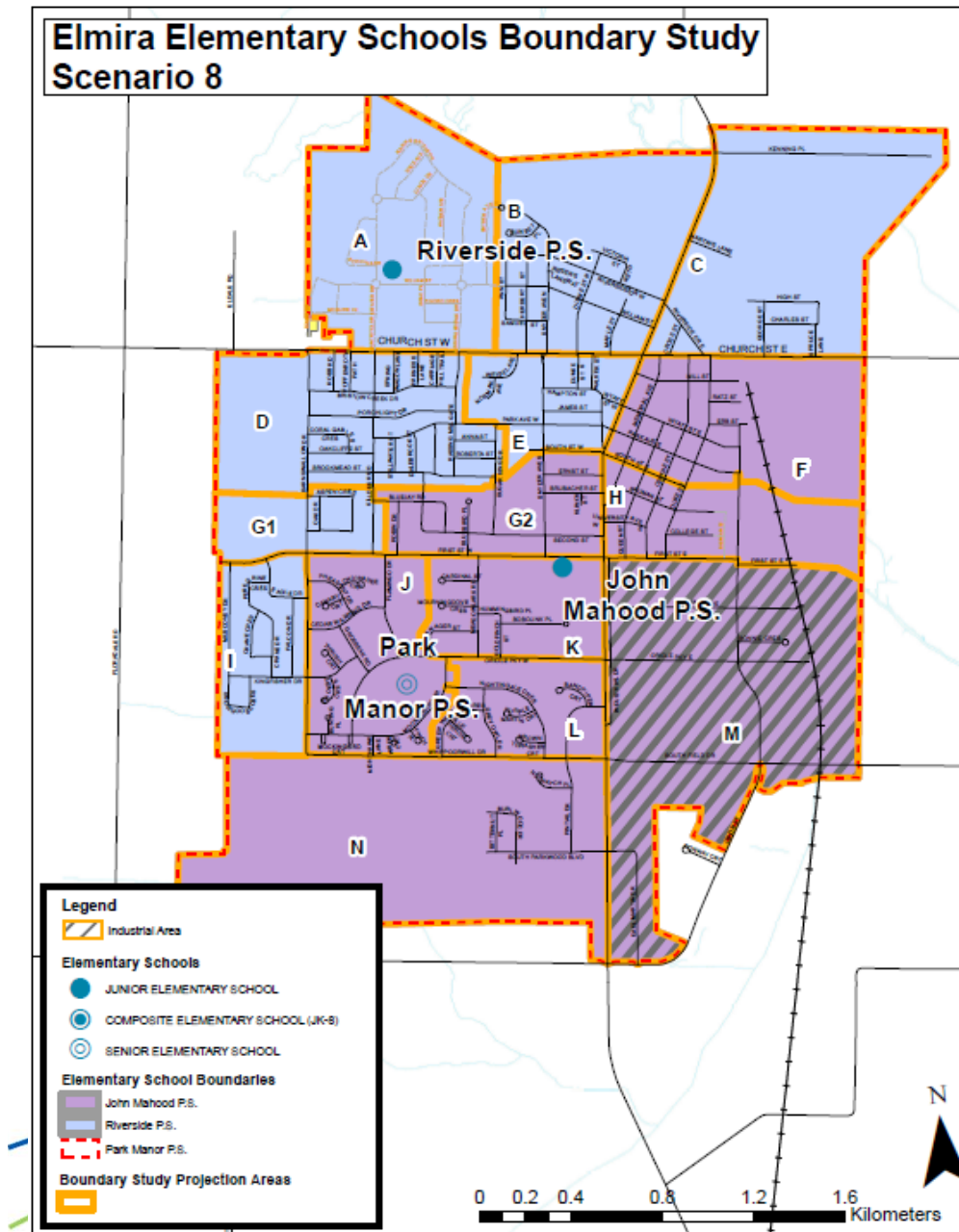
Scenario 1

School	Built Capacity	2012	2013	2014	2015	2016	2017	2018	2019	2020	2021	2022	2023
		Total	Total	Total	Total	Total	Total	Total	Total	Total	Total	Total	Total
John Mahood P.S.	381	445	456	458	456	465	468	469	481	509	508	525	514
Park Manor P.S.	271	200	201	199	222	230	254	265	269	269	277	287	286
Riverside P.S.	???	356	366	408	459	505	538	552	552	549	548	548	557
Total	652+	1001	1023	1065	1137	1200	1260	1286	1302	1327	1333	1360	1357

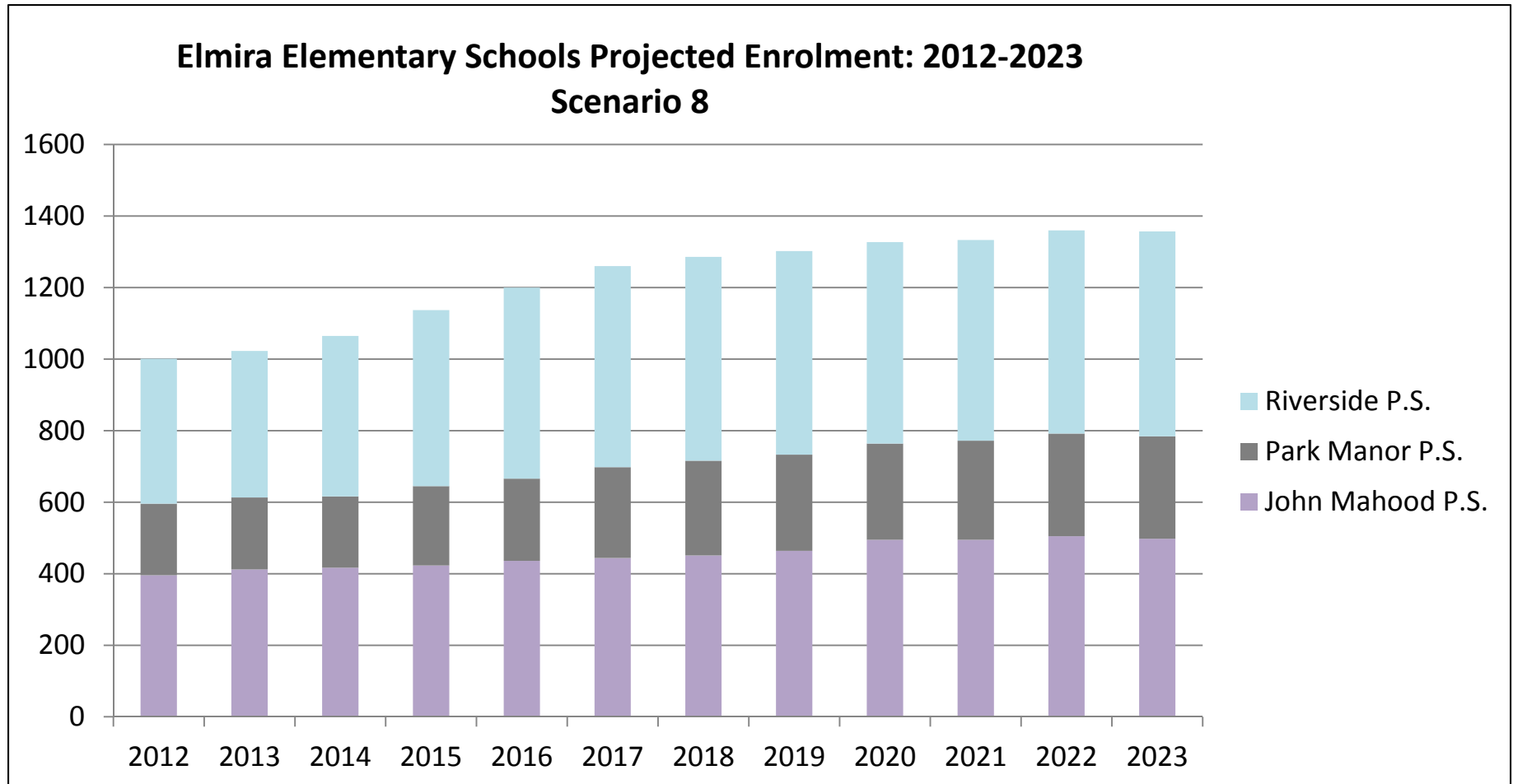
Draft Scenario Review

Scenario 8

- New Riverside PS constructed in Lunor subdivision.
- School organizations change to JK-6, 7-8.
- JK-6 Boundaries change to a SW to NE orientation
- Loss of Grade 6 reduces enrolment at Park Manor PS.



Draft Scenario Review



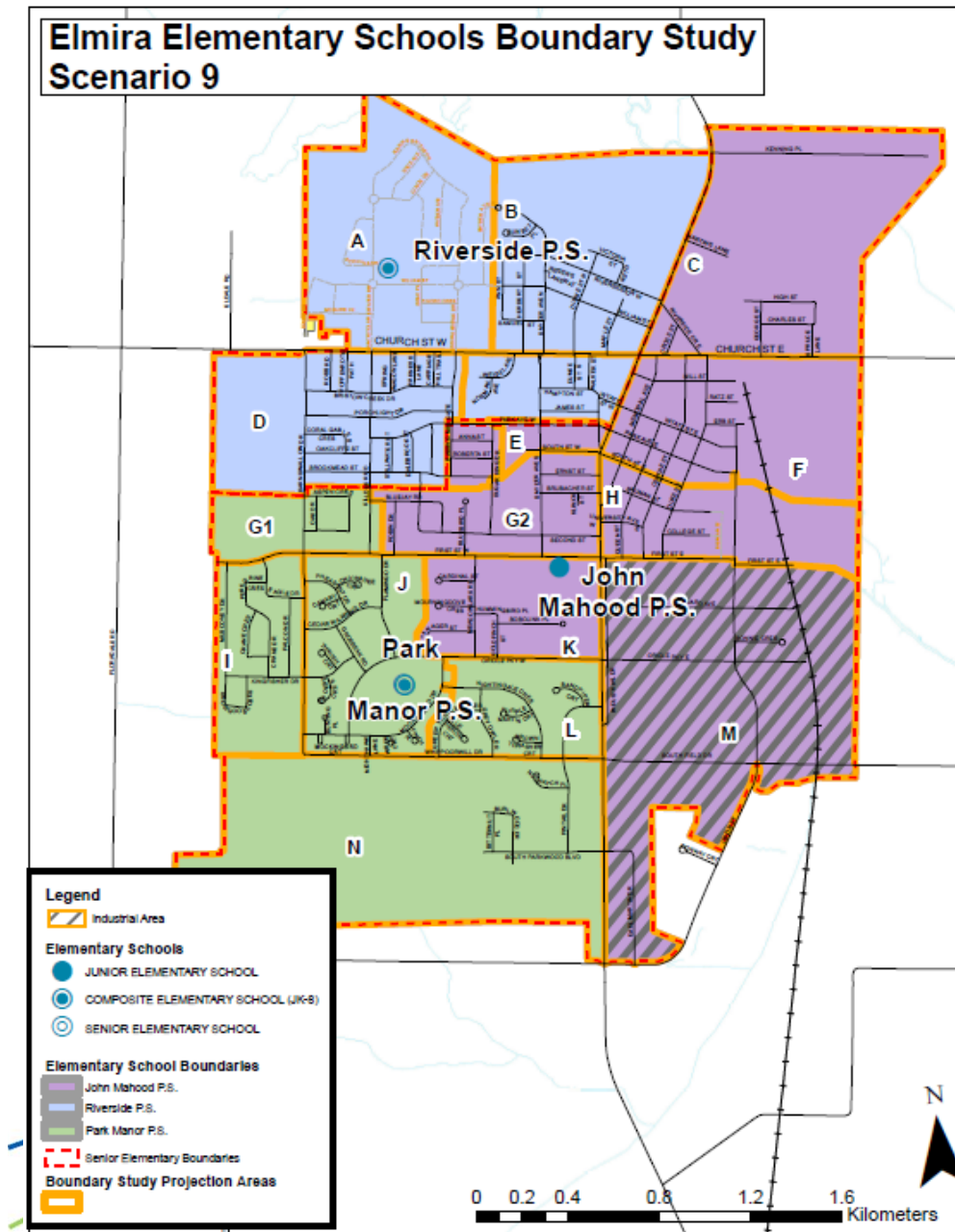
Scenario 8

School	Built Capacity	2012	2013	2014	2015	2016	2017	2018	2019	2020	2021	2022	2023
		Total	Total	Total	Total	Total	Total	Total	Total	Total	Total	Total	Total
John Mahood P.S.	381	396	412	417	423	436	444	451	464	495	495	505	498
Park Manor P.S.	271	200	201	199	222	230	254	265	269	269	277	287	286
Riverside P.S.	???	405	410	449	492	534	562	570	569	563	561	568	573
Total	652+	1001	1023	1065	1137	1200	1260	1286	1302	1327	1333	1360	1357

Draft Scenario Review

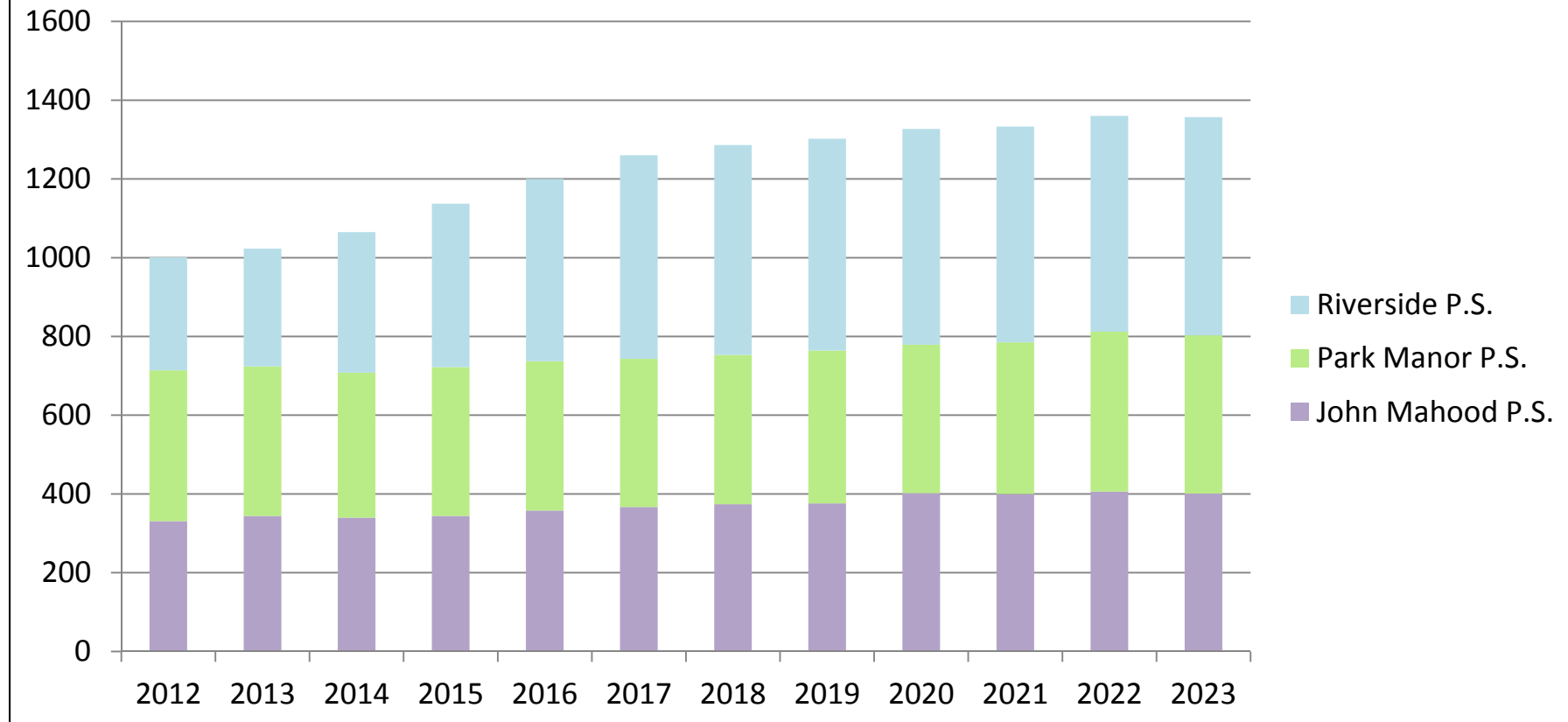
Scenario 9

- New Riverside PS constructed as JK-8. Provides areas C, F to John Mahood P.S.
- John Mahood P.S becomes JK-6 provides areas G1, I, J, L, N to Park Manor P.S.
- Park Manor P.S. becomes JK-8 receiving Gr. 6 feed from John Mahood P.S.



Draft Scenario Review

Elmira Elementary Schools Projected Enrolment: 2012-2023
Scenario 9



Scenario 9

School	Built Capacity	2012	2013	2014	2015	2016	2017	2018	2019	2020	2021	2022	2023
		Total	Total	Total	Total	Total	Total	Total	Total	Total	Total	Total	Total
John Mahood P.S.	381	331	344	340	344	358	367	374	376	402	400	406	401
Park Manor P.S.	271	383	380	368	378	379	376	379	388	377	385	406	402
Riverside P.S.	???	287	299	357	415	463	517	533	538	548	548	548	554
Total	652+	1001	1023	1065	1137	1200	1260	1286	1302	1327	1333	1360	1357

Next Steps

- Scenario Costing
 - Construction
 - Transportation
- Transitions
 - Interim
 - Implementation



Meeting Dates

- Working Group Meeting # 7 TBD (Sept.)
- Working Group Meeting # 8 TBD (Sept.- Oct)

