

Huron Village
Boundary Study
Working Group Meeting #2

October 16, 2012

Education Centre, Planning Room

2:00 – 4:00 pm



Waterloo Region
District School Board

Agenda

1. Welcome/Introductions
2. Requested materials
 - a) Laurentian West Gr. 7/8 students
 - b) Huron Village Study Area enrolment projections
 - c) Secondary School attendance boundary map
 - d) Development Activity Map
3. Refine Goals/Objectives
4. Scenario Development
5. Public Meeting #1
 - a) Format
 - b) Scenarios to be presented
6. Roundtable

Laurentian West (Background)

SW Kitchener Boundary Study (Concluded November 2009)

- September 2010 – Grade 7 students from Laurentian West directed to Queensmount P.S.
- September 2011 – Grade 7 & 8 students from Laurentian West directed to Queensmount P.S.

Decision also involved changes at Westheights P.S.

- Sandhills P.S. was a feeder school for Queensmount P.S. but now feeds Westheights P.S.
 - John Darling P.S. and Driftwood Park P.S. were JK-5 schools, that have added Gr. 6
 - Westheights P.S. no longer offers Gr. 6 and is a Gr. 7-8 only school
- Laurentian P.S. and its feeder schools were involved in the study initially; however, it quickly became apparent that these schools did not have enough surplus capacity to accommodate the over enrolment of about 350 students at the W.T. Townshend P.S. facility.

[Final Report Re: SW Kitchener Boundary Study](#)

Laurentian West

Projected enrolment at Queensmount P.S. (from Nov. 2009 report)

Year	2013	2014	2015	2016	2017
Queensmount P.S.	499	424	422	449	458

School	2012/13 Enrolment	Capacity
Queensmount P.S.	461	409
Laurentian P.S.	464	412

Estimated Gr. 7-8 students living in Laurentian West

Year	Gr. 7	Gr. 8	Total 7-8*
2013	164	162	326
2014	168	164	332
2015	189	168	357
2016	176	189	365
2017	169	176	345

*includes students attending all schools, not just Queensmount P.S.
Students may attend out of boundary schools for alternative programs (French Immersion, Spec. Ed., etc.)

Huron Village Study Area enrolment projections

Huron Village Total Enrolment Projections By Area Summary																				
	2013												2014		2015		2016		2017	
AREA	JK	SK	1	2	3	4	5	6	7	8	JK-6 Total	7-8Total	JK-6 Total	7-8Total	JK-6 Total	7-8Total	JK-6 Total	7-8Total	JK-6 Total	7-8Total
A	0	0	0	0	0	0	0	0	0	0	0	0	0	0	0	0	0	0	0	0
B	22	23	24	14	20	12	22	11	17	11	148	28	150	25	143	27	145	25	144	23
C	10	18	6	14	7	13	7	8	12	9	83	21	81	21	86	16	81	21	82	23
D	6	8	4	2	1	0	2	1	2	2	24	4	30	3	33	4	35	3	38	4
E	6	6	5	3	3	2	3	2	4	2	30	6	36	4	42	5	47	5	51	6
F	1	1	0	1	0	0	0	0	0	0	3	0	21	3	28	3	42	7	56	6
G	0	0	0	0	0	0	0	0	0	0	0	0	0	0	0	0	4	1	10	1
H	8	8	10	5	4	9	2	7	3	9	53	12	67	11	87	15	92	18	99	23
I	43	42	27	38	24	29	24	25	29	18	252	47	260	54	266	51	268	55	273	52
J	5	5	5	2	7	2	10	2	4	4	38	8	50	10	50	15	57	14	58	12
K	0	0	0	0	0	0	0	0	0	0	0	0	0	0	0	0	0	0	0	0
L	0	0	0	0	0	0	0	0	0	0	0	0	0	0	0	0	0	0	0	0
M	0	0	0	0	0	0	0	0	0	0	0	0	0	0	0	0	0	0	0	0
N	0	0	0	0	0	0	0	0	1	0	0	1	3	1	13	2	23	4	27	7
O	16	14	7	3	4	7	3	6	3	9	60	12	76	9	91	11	93	14	98	15
P	7	7	5	2	2	3	5	2	3	2	33	5	37	5	36	7	37	9	40	5
Q	3	3	2	3	2	2	3	1	3	4	19	7	27	3	25	3	23	4	24	4
R	24	27	25	12	10	10	18	14	12	21	140	33	148	25	141	32	144	33	147	24
S	0	1	0	0	0	0	0	0	0	0	1	0	1	0	1	0	5	1	14	1
T	14	16	14	8	6	16	14	8	10	17	96	27	101	19	97	28	87	42	90	31
U	0	0	0	0	0	0	0	0	0	0	0	0	0	0	0	0	0	0	53	13
V	0	0	0	0	0	0	0	0	0	0	0	0	0	0	0	0	0	0	0	0
W	0	0	0	0	0	0	0	0	0	0	0	0	0	0	0	0	0	0	0	0
X	49	54	54	44	46	46	41	38	51	46	372	97	382	86	388	73	388	82	387	86
Y	40	51	46	38	52	48	55	55	55	53	385	108	376	114	366	112	363	104	357	100
Z	38	38	36	30	16	34	39	23	31	24	254	55	267	52	259	57	258	66	270	49
Total	292	322	270	219	204	233	248	203	240	231	1991	471	2113	445	2152	461	2192	508	2318	485

Secondary School attendance boundary map



Cameron Heights C.I.

9-12

301 Charles St. E.
Kitchener, ON
N2G 2P8

Telephone: 519-578-8330
Website: chc.wrdsb.ca

BASE LEGEND

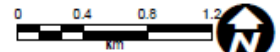
- Municipal Road
- Regional/Provincial Road
- Rail
- Creeks
- Rivers and Lakes

Source: © The Regional Municipality of Waterloo.
Current as of June 2012.

THEMATIC LEGEND

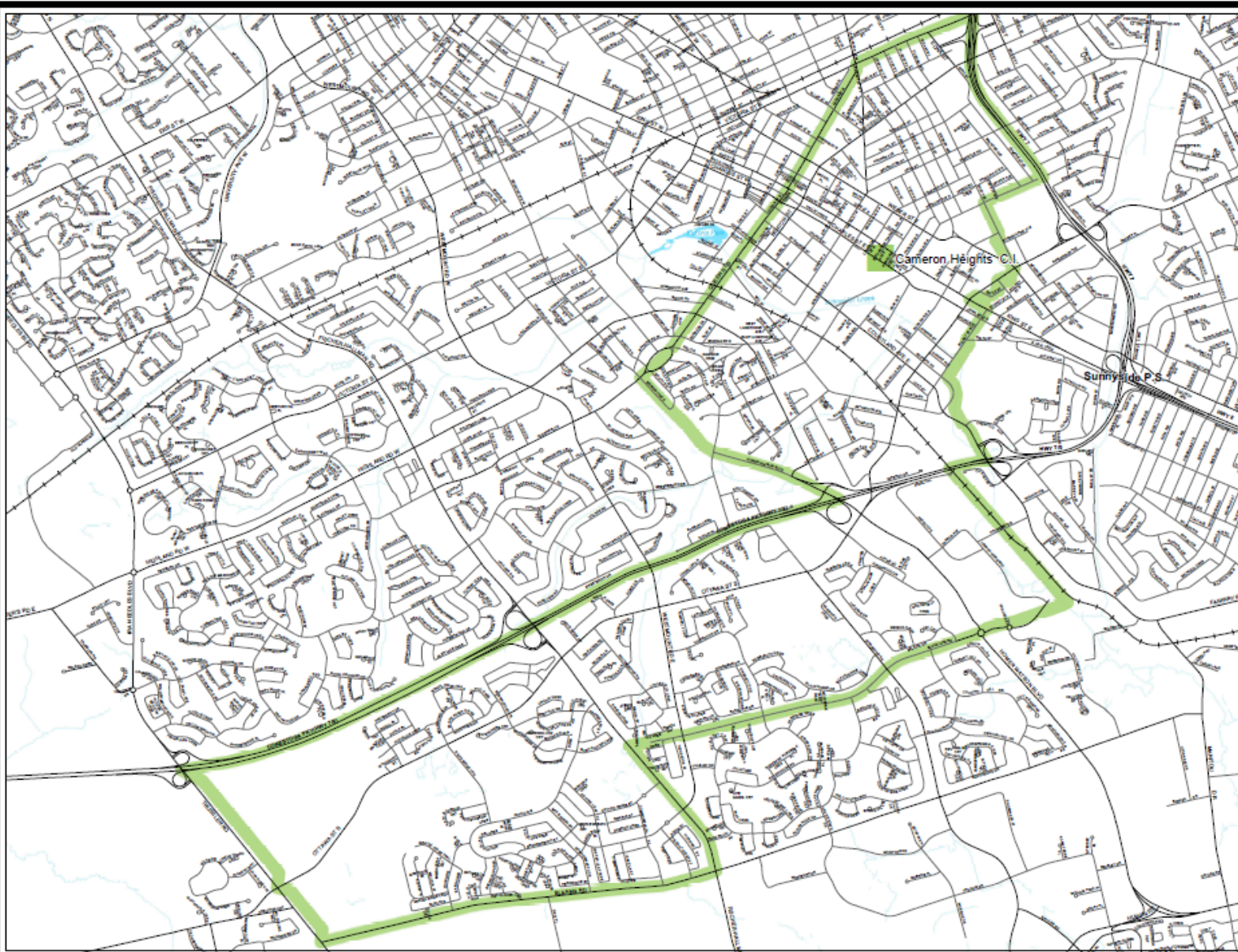
- Secondary School
- 9-12 Attendance Area

Source: © Waterloo Region District School Board.
Current as of September 2012.

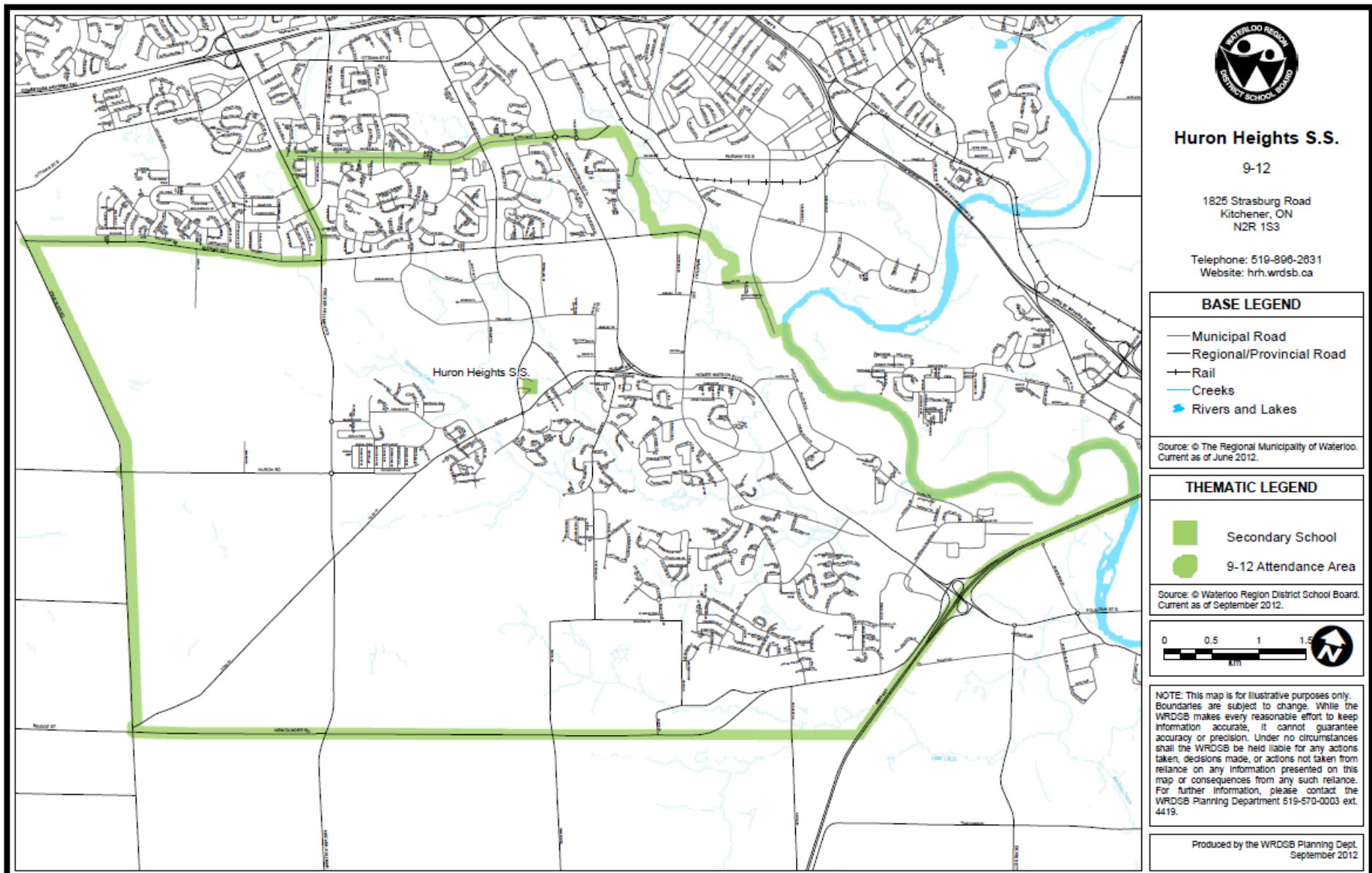


NOTE: This map is for illustrative purposes only. Boundaries are subject to change. While the WRDSB makes every reasonable effort to keep information accurate, it cannot guarantee accuracy or precision. Under no circumstances shall the WRDSB be held liable for any actions taken, decisions made, or actions not taken from reliance on any information presented on this map or consequences from any such reliance. For further information, please contact the WRDSB Planning Department 519-570-0003 ext. 4419.

Produced by the WRDSB Planning Dept.
September 2012



Secondary School attendance boundary map



Huron Heights S.S.

9-12

1825 Strasburg Road
Kitchener, ON
N2R 1S3

Telephone: 519-896-2631
Website: hrh.wrdsb.ca

BASE LEGEND

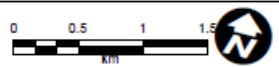
- Municipal Road
- Regional/Provincial Road
- + Rail
- Creeks
- Rivers and Lakes

Source: © The Regional Municipality of Waterloo. Current as of June 2012.

THEMATIC LEGEND

- Secondary School
- 9-12 Attendance Area

Source: © Waterloo Region District School Board. Current as of September 2012.

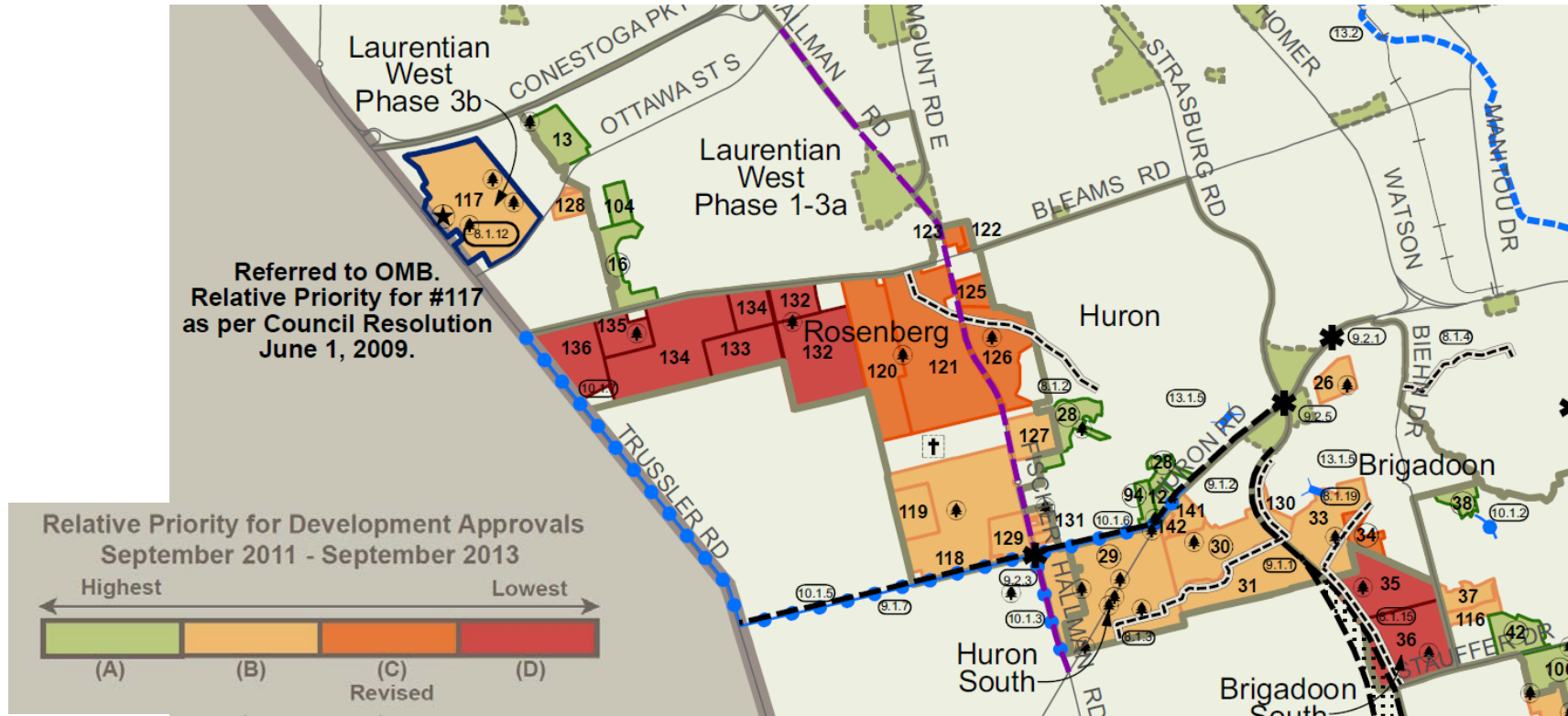


NOTE: This map is for illustrative purposes only. Boundaries are subject to change. While the WRDSB makes every reasonable effort to keep information accurate, it cannot guarantee accuracy or precision. Under no circumstances shall the WRDSB be held liable for any actions taken, decisions made, or actions not taken from reliance on any information presented on this map or consequences from any such reliance. For further information, please contact the WRDSB Planning Department 519-570-0003 ext. 4419.

Produced by the WRDSB Planning Dept.
September 2012

Development activity

From the City of Kitchener's Growth Management Plan



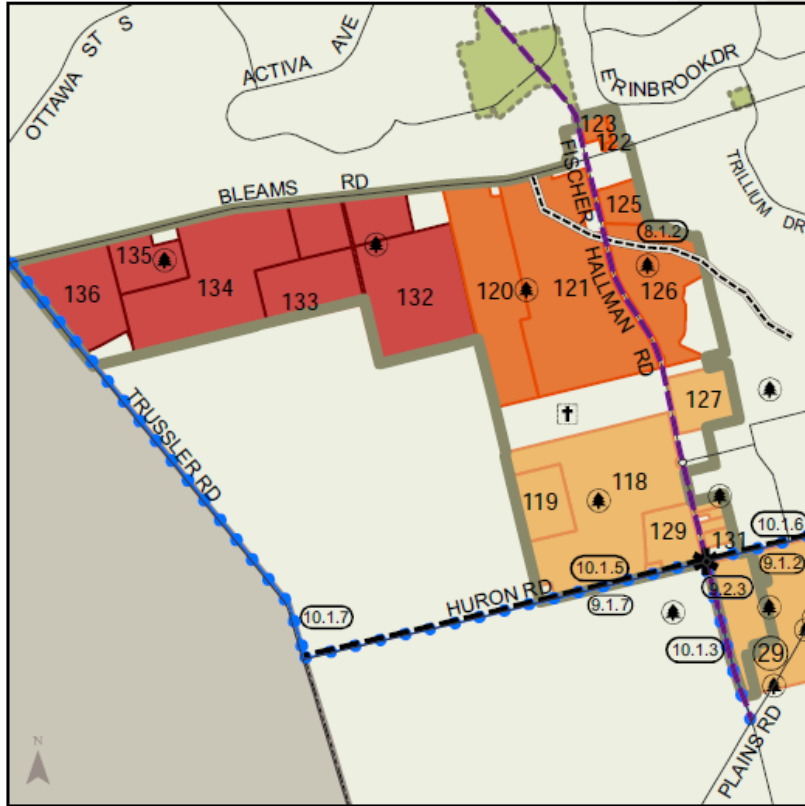
http://www.kitchener.ca/en/businessinkitchener/resources/growth_management_kgmp_report.pdf



Waterloo Region
District School Board

Development activity

Rosenberg



Highest Lowest



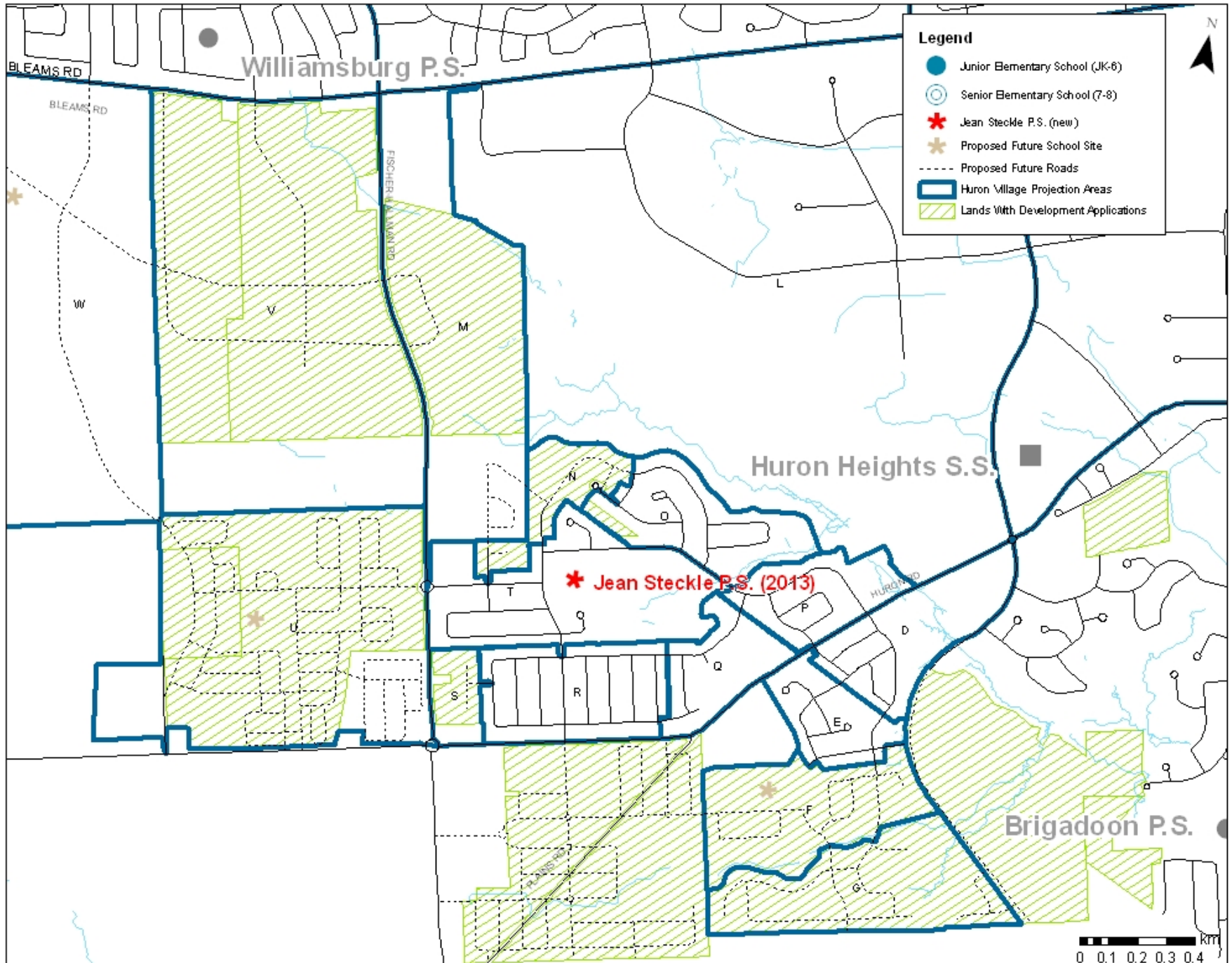
○ * Circle around ID # indicates Draft Approved

Development applications or initiatives proposed for parcels that are not shown on the map above may be given a priority by the Director of Planning, in consultation with Departments and Agencies

Kitchener Master Growth Management Plan - Summary

Huron	Huron Rd - Strasburg to Fischer Hallman Construction	2011-12
Huron South	Strasburg Rd Sanitary Trunk Sewer Extension South Strasburg Sanitary Trunk Sewer Watermain (Strasburg Rd) Strasburg Road Construction (portion of) South Strasburg Creek Watercourse Structure	2015 2015 (Region) 2011-17 2015
Rosenberg	Strasburg Creek Flood Control Structure EA Urban Design Manual Update Fischer Hallman Rd. EA Fischer Hallman Rd Widening/Construction Fischer Hallman Watermain Upsizing South Strasburg Sanitary Trunk Sewer Middle Strasburg Sanitary Trunk Sewer Huron Road EA (West of Fischer Hallman) Huron Rd Widening (W. of Fischer Hallman)	2011-12 2011-12 (Region) (Region) w. FH Rd widening 2015 2017-19 TBD +2021

Huron Village Boundary Study - Development Activity

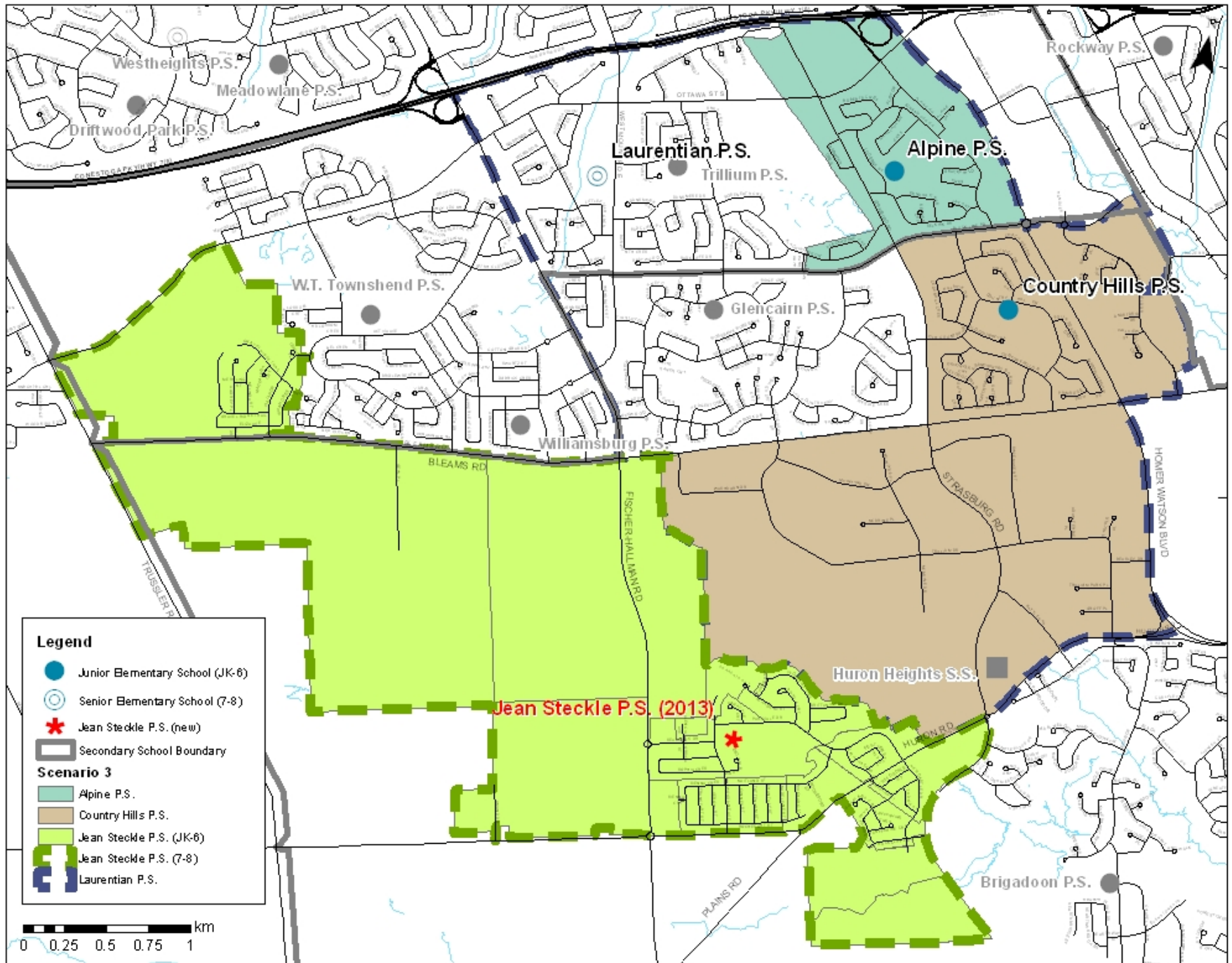


Projection Area	Proposed # units/# unbuilt units remaining	Approx. year for 1st phase of Development
D	5	Pre 2013
E	11	Pre 2013
F	347	2013+
G	371	2016+
H	201	2013/2014+
I	55	unknown
J	709 (mostly multi)	2013/2014+
N	148	2014/2015+
O	102	Pre 2013
Q	124	Pre 2013
R	17	Pre 2013
S	52	2016+
T	3	Pre 2013
U	1309	2016/2017+
V	2506	2021+

Draft Goals/Objectives

- To reduce the potential for combined grade classes at schools by moving towards the following criteria (from *Board Policy 3002 - Elementary School Size and Configuration*)
 - JK-6 facilities between 350 and 400 students (approx. 2 classes per grade)
 - JK-8 facilities between 500 and 650 students (approx. 2 classes per grade)
- To increase the number of students within walking distance to their assigned school
- To establish boundaries that are long-term (approx. 10 years) and consider:
 - Walking distances (community/neighbourhood-level schools)
 - Efficiency of transportation
 - Capacity of schools
 - Current and future population density and demographics
 - Proximity to other schools
 - Impact on feeder and surrounding schools
- To minimize the impact on students where changes are proposed (consideration for grandparenting, phasing, transitions, etc.)





Scenario 3a

Jean Steckle P.S. JK-8 in 2013

Scenario 3a 2013

School	JK	SK	1	2	3	4	5	6	7	8	Total
Alpine P.S.	32	43	31	28	27	25	30	21			237
Country Hills P.S.	48	49	36	41	33	34	34	28			303
Laurentian P.S.									199	172	371
Jean Steckle P.S.	85	91	72	39	32	49	50	41	41	66	566
Total	165	183	139	108	92	108	114	90	240	238	1477

Scenario 3a

Year

School	Capacity	2013	2014	2015	2016	2017	2018	2019	2020	2021	2022	2023
Alpine P.S.	279	237	231	229	226	226	226	227	221	217	219	219
Country Hills P.S.	279	303	310	316	325	331	334	342	340	336	336	336
Laurentian P.S.	412	371	362	351	367	345	324	320	356	370	350	350
Jean Steckle P.S.	650	566	630	704	773	887	1028	1190	1281	1347	1384	1384
Total	1620	1477	1533	1600	1691	1789	1912	2079	2198	2270	2289	2289

Scenario 3b

Jean Steckle P.S. JK-7 in 2013, JK-8 in 2014

Scenario 3b 2013

School	JK	SK	1	2	3	4	5	6	7	8	Total
Alpine P.S.	32	43	31	28	27	25	30	21			237
Country Hills P.S.	48	49	36	41	33	34	34	28			303
Laurentian P.S.									199	238	437
Jean Steckle P.S.	85	91	72	39	32	49	50	41	41		500
Total	165	183	139	108	92	108	114	90	240	238	1477

Scenario 3b

Year

School	Capacity	2013	2014	2015	2016	2017	2018	2019	2020	2021	2022	2023
Alpine P.S.	279	237	231	229	226	226	226	227	221	217	219	219
Country Hills P.S.	279	303	310	316	325	331	334	342	340	336	336	336
Laurentian P.S.	412	437	362	351	367	345	324	320	356	370	350	350
Jean Steckle P.S.	650	500	630	704	773	887	1028	1190	1281	1347	1384	1384
Total	1620	1477	1533	1600	1691	1789	1912	2079	2198	2270	2289	2289

Scenario 3c

Jean Steckle P.S. JK-6 2013-2015, JK-7 in 2016, JK-8 in 2017

Scenario 3c

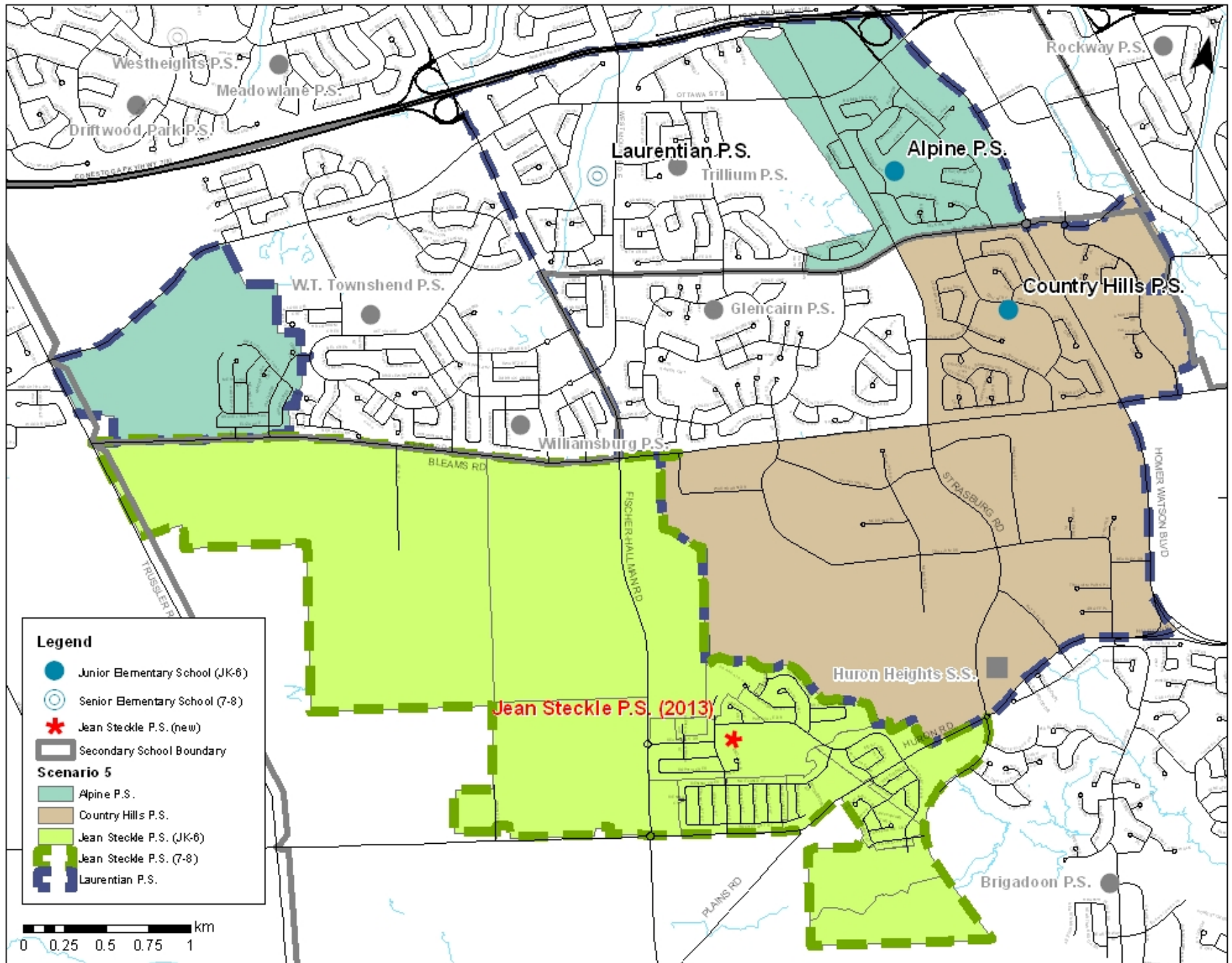
2013

School	JK	SK	1	2	3	4	5	6	7	8	Total
Alpine P.S.	32	43	31	28	27	25	30	21			237
Country Hills P.S.	48	49	36	41	33	34	34	28			303
Laurentian P.S.									240	238	478
Jean Steckle P.S.	85	91	72	39	32	49	50	41			459
Total	165	183	139	108	92	108	114	90	240	238	1477

Scenario 3c

Year

School	Capacity	2013	2014	2015	2016	2017	2018	2019	2020	2021	2022	2023
Alpine P.S.	279	237	231	229	226	226	226	227	221	217	219	219
Country Hills P.S.	279	303	310	316	325	331	334	342	340	336	336	336
Laurentian P.S.	412	478	445	461	438	345	324	320	356	370	350	350
Jean Steckle P.S.	650	459	547	594	702	887	1028	1190	1281	1347	1384	1384
Total	1620	1477	1533	1600	1691	1789	1912	2079	2198	2270	2289	2289



Scenario 5a

Jean Steckle P.S. JK-8 in 2013

Scenario 5a 2013

School	JK	SK	1	2	3	4	5	6	7	8	Total
Alpine P.S.	40	51	41	33	31	34	32	28			290
Country Hills P.S.	48	49	36	41	33	34	34	28			303
Laurentian P.S.									202	181	383
Jean Steckle P.S.	77	83	62	34	28	40	48	34	38	57	501
Total	165	183	139	108	92	108	114	90	240	238	1477

Scenario 5a

Year

School	Capacity	2013	2014	2015	2016	2017	2018	2019	2020	2021	2022	2023
Alpine P.S.	279	290	298	316	318	325	330	330	323	321	323	323
Country Hills P.S.	279	303	310	316	325	331	334	342	340	336	336	336
Laurentian P.S.	412	383	373	366	385	368	345	345	385	395	374	374
Jean Steckle P.S.	650	501	552	602	663	765	903	1062	1150	1218	1256	1256
Total	1620	1477	1533	1600	1691	1789	1912	2079	2198	2270	2289	2289

Scenario 5b

Jean Steckle P.S. JK-7 in 2013, JK-8 in 2014

Scenario 5b 2013

School	JK	SK	1	2	3	4	5	6	7	8	Total
Alpine P.S.	40	51	41	33	31	34	32	28			290
Country Hills P.S.	48	49	36	41	33	34	34	28			303
Laurentian P.S.									202	238	440
Jean Steckle P.S.	77	83	62	34	28	40	48	34	38		444
Total	165	183	139	108	92	108	114	90	240	238	1477

Scenario 5b

Year

School	Capacity	2013	2014	2015	2016	2017	2018	2019	2020	2021	2022	2023
Alpine P.S.	279	290	298	316	318	325	330	330	323	321	323	323
Country Hills P.S.	279	303	310	316	325	331	334	342	340	336	336	336
Laurentian P.S.	412	440	373	366	385	368	345	345	385	395	374	374
Jean Steckle P.S.	650	444	552	602	663	765	903	1062	1150	1218	1256	1256
Total	1620	1477	1533	1600	1691	1789	1912	2079	2198	2270	2289	2289

Scenario 3c

Jean Steckle P.S. JK-6 2013-2015, JK-7 in 2016, JK-8 in 2017

Scenario 5c

2013

School	JK	SK	1	2	3	4	5	6	7	8	Total
Alpine P.S.	40	51	41	33	31	34	32	28			290
Country Hills P.S.	48	49	36	41	33	34	34	28			303
Laurentian P.S.									240	238	478
Jean Steckle P.S.	77	83	62	34	28	40	48	34			406
Total	165	183	139	108	92	108	114	90	240	238	1477

Scenario 5c

Year

School	Capacity	2013	2014	2015	2016	2017	2018	2019	2020	2021	2022	2023
Alpine P.S.	279	290	298	316	318	325	330	330	323	321	323	323
Country Hills P.S.	279	303	310	316	325	331	334	342	340	336	336	336
Laurentian P.S.	412	478	445	461	451	368	345	345	385	395	374	374
Jean Steckle P.S.	650	406	480	507	597	765	903	1062	1150	1218	1256	1256
Total	1620	1477	1533	1600	1691	1789	1912	2079	2198	2270	2289	2289

Public Meeting #1

- Tuesday October 30, 2012
 - Country Hills P.S. Gym
- Presentation at 7:00 p.m.
- Display Boards with scenarios up before and after presentation



Contact Information

- Website: www.wrdsb.ca
 - » About Us>Planning Department>Boundary Studies
 - » Huron Village Boundary Study
- E-mail: boundaryfeedback@wrdsb.on.ca
- Phone: 519-570-0003 ext. 4419

